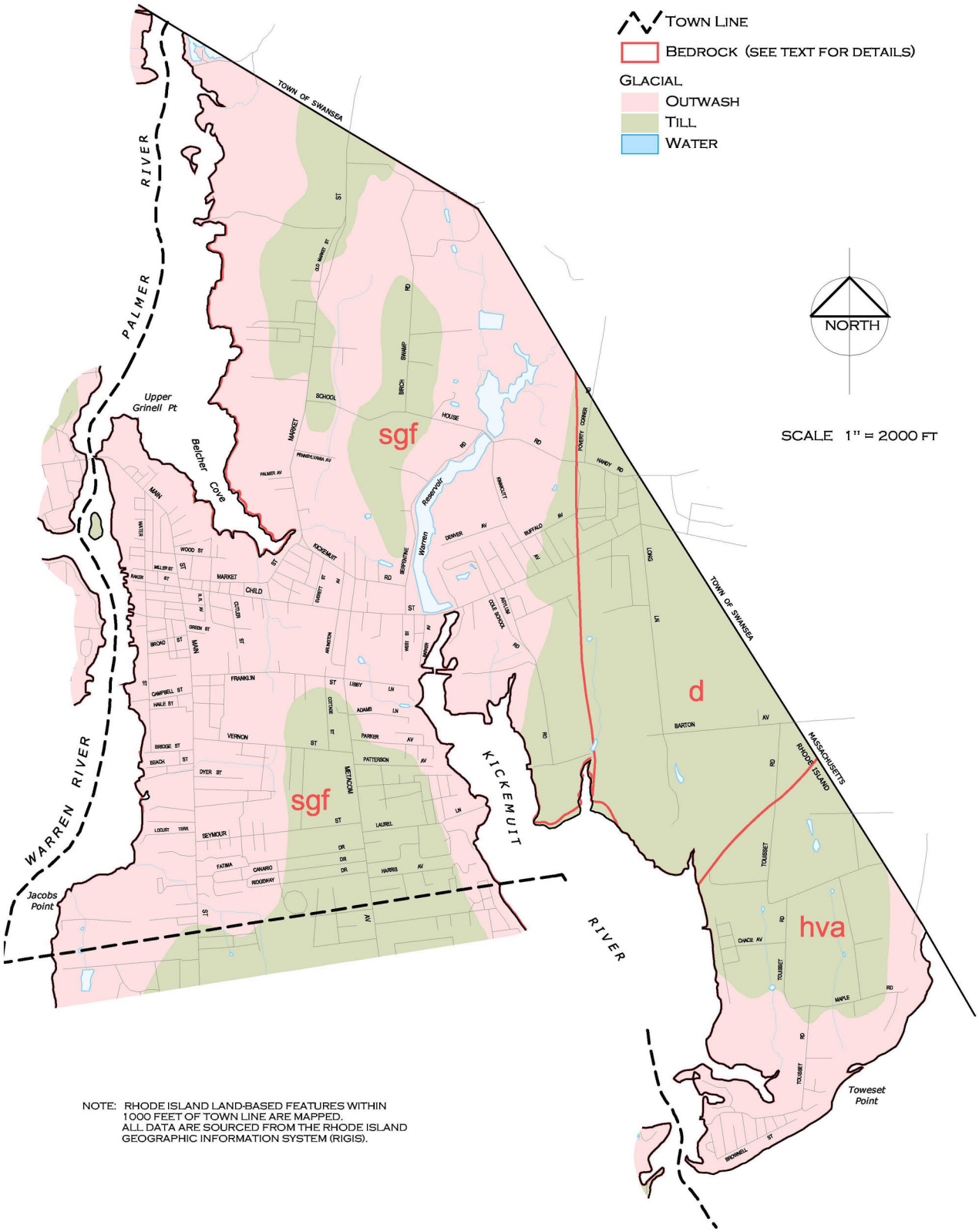

NOTE: RHODE ISLAND LAND-BASED FEATURES WITHIN 1000 FEET OF TOWN LINE ARE MAPPED. ALL DATA ARE SOURCED FROM THE RHODE ISLAND GEOGRAPHIC INFORMATION SYSTEM (RIGIS).

FIG 1: GEOLOGY

MAPPING AND PLANNING SERVICES
PLANNING GIS CARTOGRAPHY
21 HAMILTON AVENUE, JAMESTOWN RI 02835
(401) 423-3841 TEL/FAX

MH 10/98

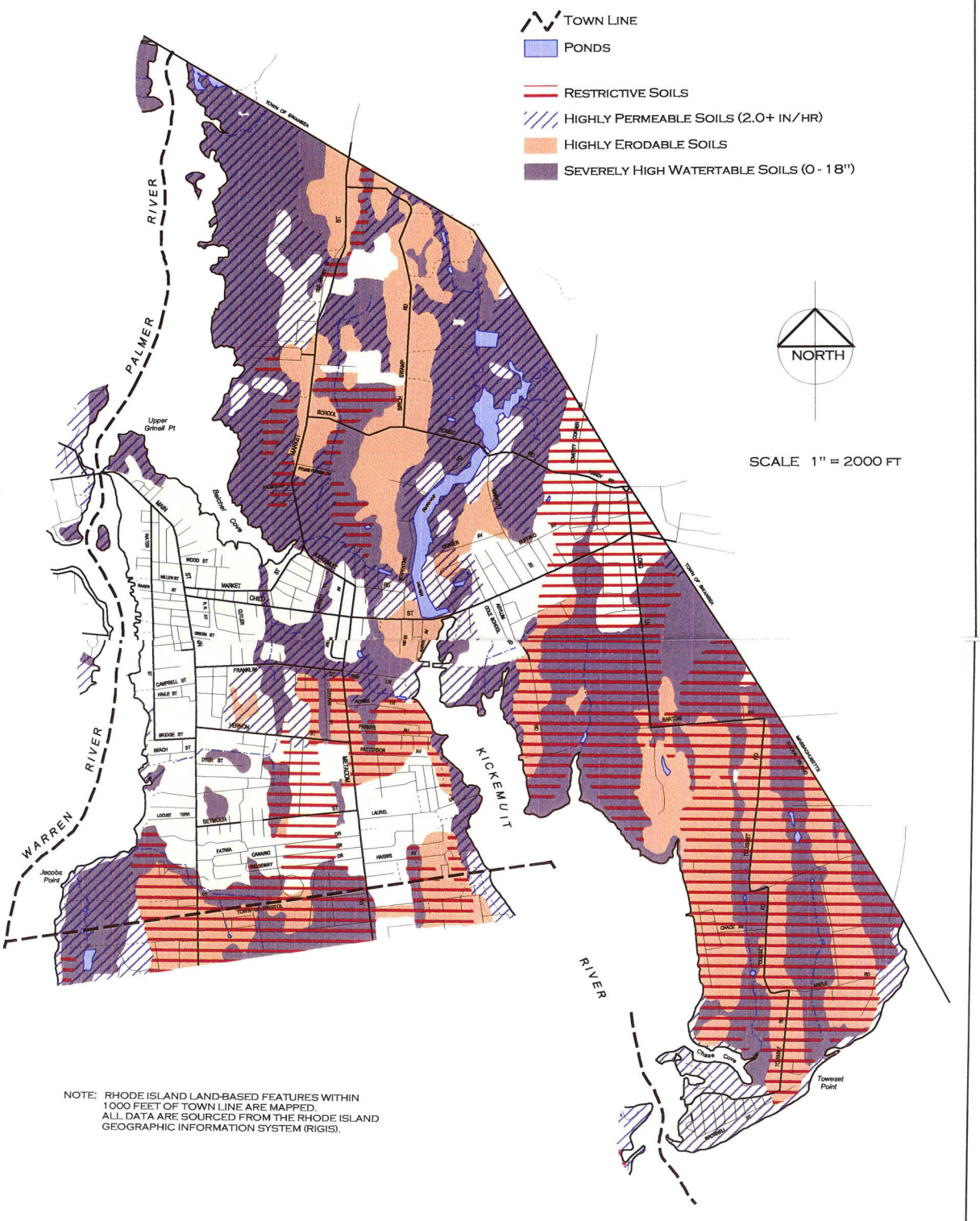

NOTE: RHODE ISLAND LAND-BASED FEATURES WITHIN 1000 FEET OF TOWN LINE ARE MAPPED. ALL DATA ARE SOURCED FROM THE RHODE ISLAND GEOGRAPHIC INFORMATION SYSTEM (RIGIS).

FIG 2: SOILS MAP

MAPPING AND PLANNING SERVICES
PLANNING GIS CARTOGRAPHY
21 HAMILTON AVENUE, JAMESTOWN RI 02835
(401) 423-3841 TEL./FAX

MH 10/98

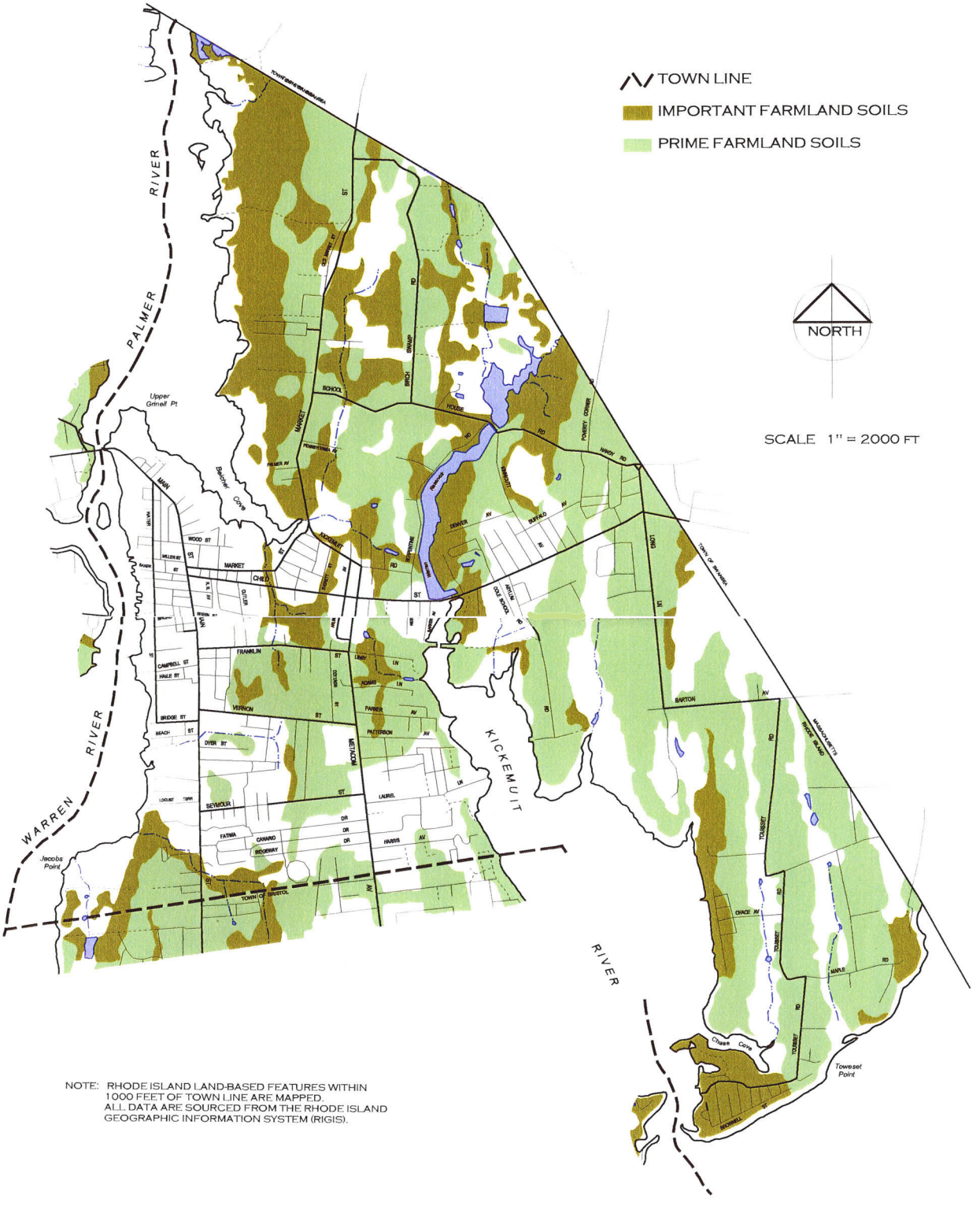

NOTE: RHODE ISLAND LAND-BASED FEATURES WITHIN 1000 FEET OF TOWN LINE ARE MAPPED. ALL DATA ARE SOURCED FROM THE RHODE ISLAND GEOGRAPHIC INFORMATION SYSTEM (RIGIS).

FIG 3: AGRICULTURAL LAND

MAPPING AND PLANNING SERVICES
PLANNING GIS CARTOGRAPHY
21 HAMILTON AVENUE, JAMESTOWN RI 02835
(401) 423-3841 TEL/FAX

MH 10/98

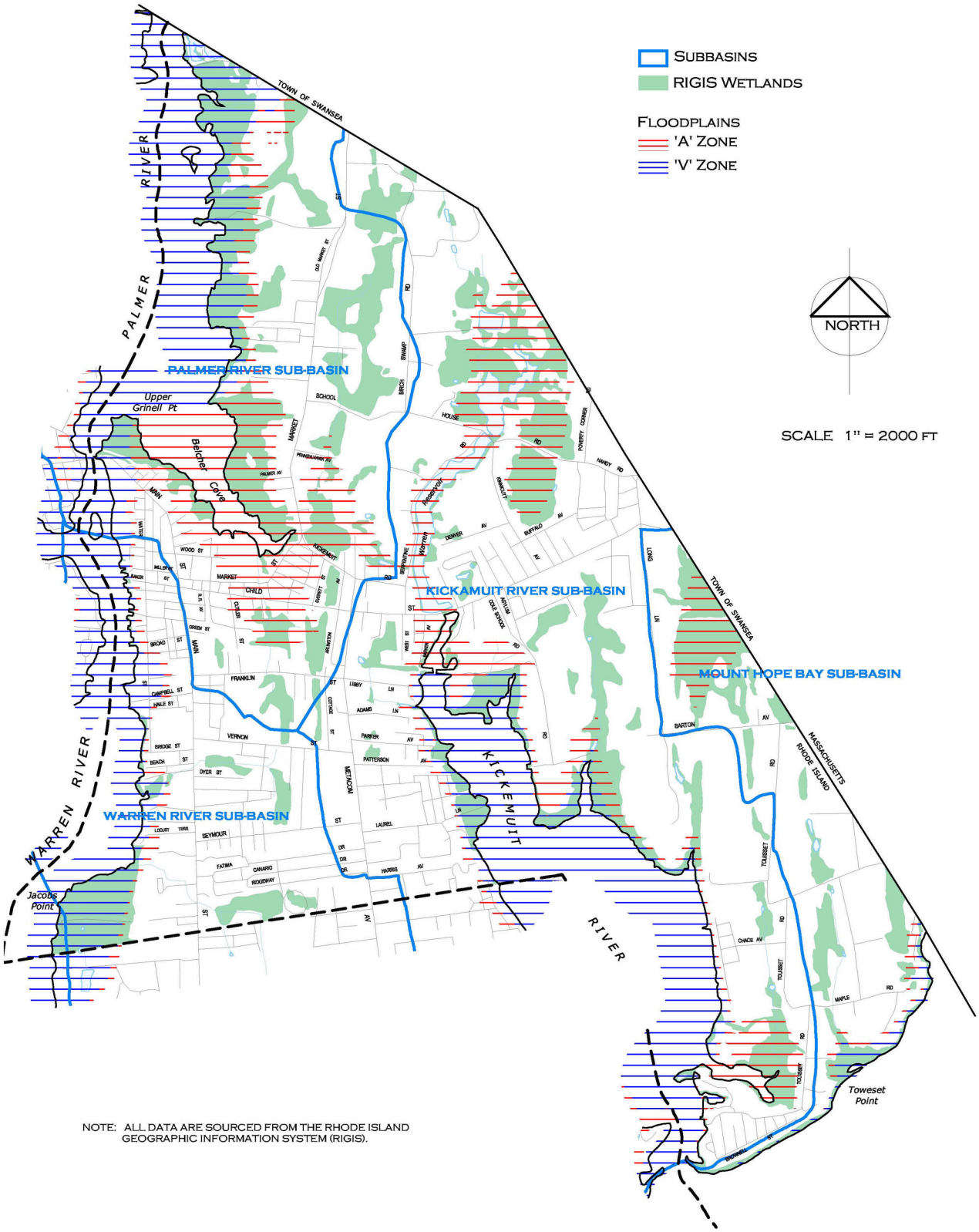

NOTE: ALL DATA ARE SOURCED FROM THE RHODE ISLAND GEOGRAPHIC INFORMATION SYSTEM (RIGIS).

FIG 4: WETLAND AND WATER RESOURCES

MAPPING AND PLANNING SERVICES
PLANNING GIS CARTOGRAPHY
21 HAMILTON AVENUE, JAMESTOWN RI 02835
(401) 423-3841 TEL/FAX

MH 10/00

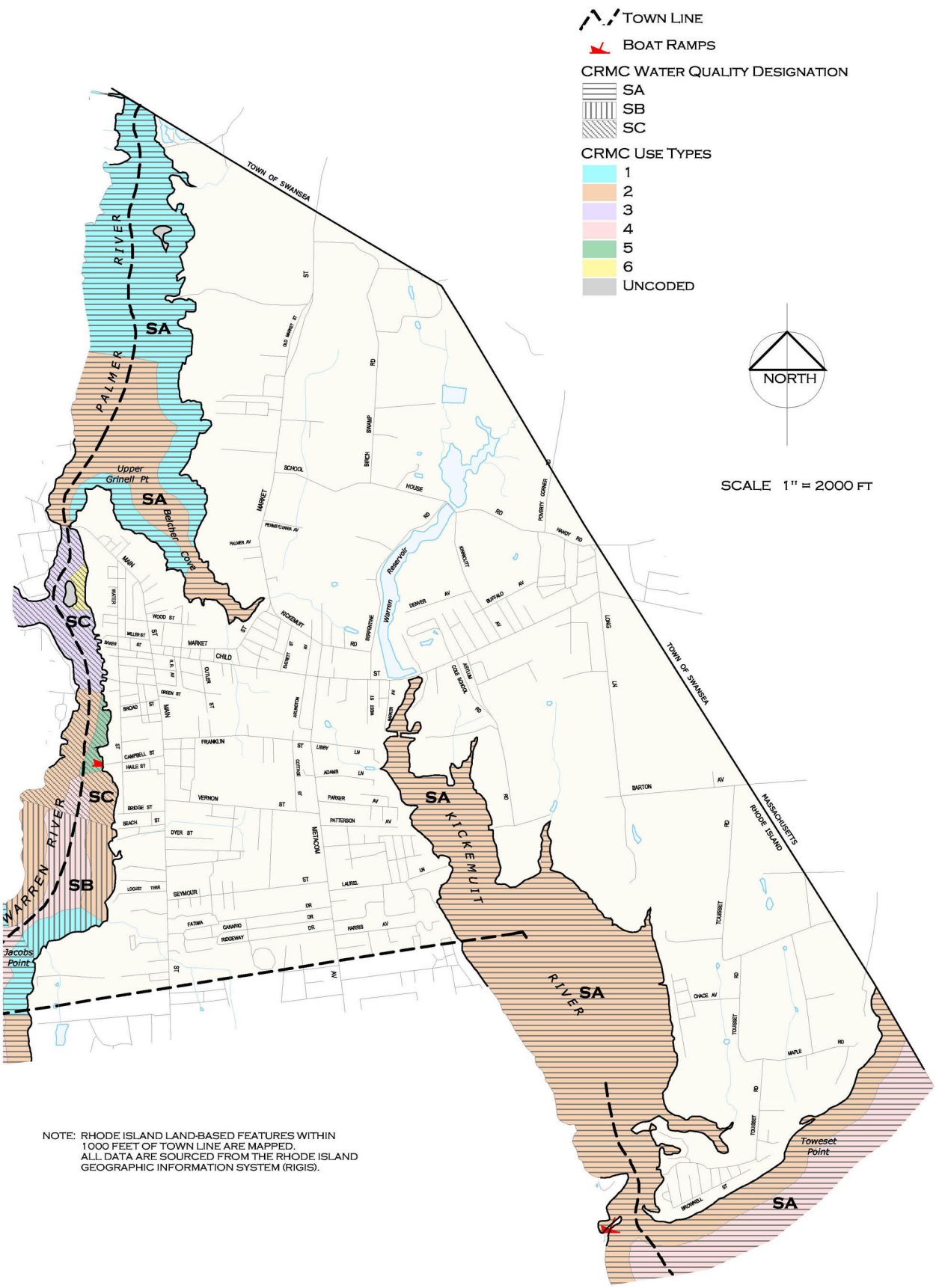

NOTE: RHODE ISLAND LAND-BASED FEATURES WITHIN 1000 FEET OF TOWN LINE ARE MAPPED. ALL DATA ARE SOURCED FROM THE RHODE ISLAND GEOGRAPHIC INFORMATION SYSTEM (RIGIS).

FIG. 5 : WATER QUALITY AND USE DESIGNATIONS

MAPPING AND PLANNING SERVICES
PLANNING • GIS • CARTOGRAPHY
21 HAMILTON AVENUE, JAMESTOWN RI 02835
(401) 423-3841 TEL/FAX

MH 10/98

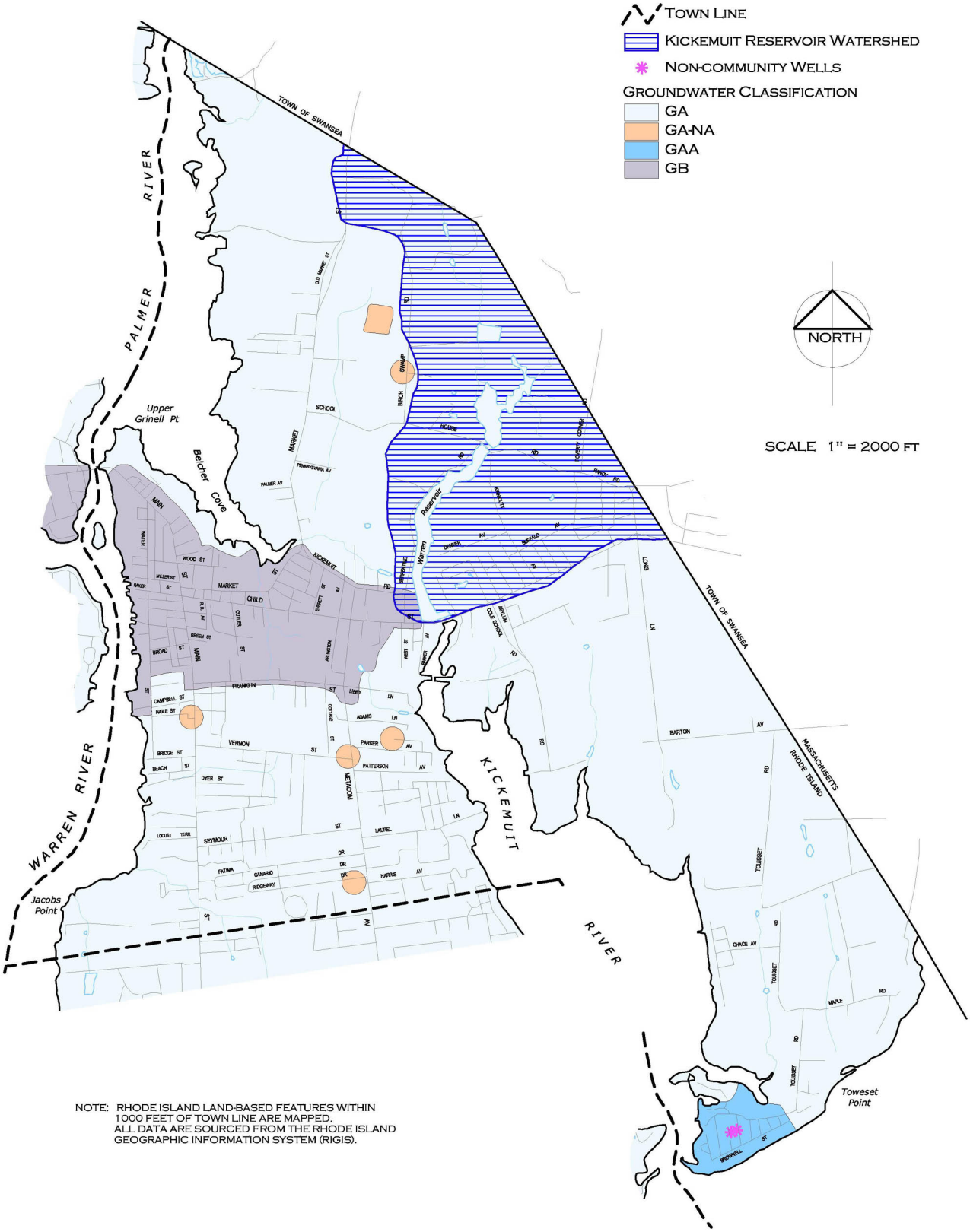

NOTE: RHODE ISLAND LAND-BASED FEATURES WITHIN 1000 FEET OF TOWN LINE ARE MAPPED. ALL DATA ARE SOURCED FROM THE RHODE ISLAND GEOGRAPHIC INFORMATION SYSTEM (RIGIS).

FIG 6: WATER SUPPLY

MAPPING AND PLANNING SERVICES
PLANNING GIS CARTOGRAPHY
21 HAMILTON AVENUE, JAMESTOWN RI 02835
(401) 423-3841 TEL/FAX

MH 10/98

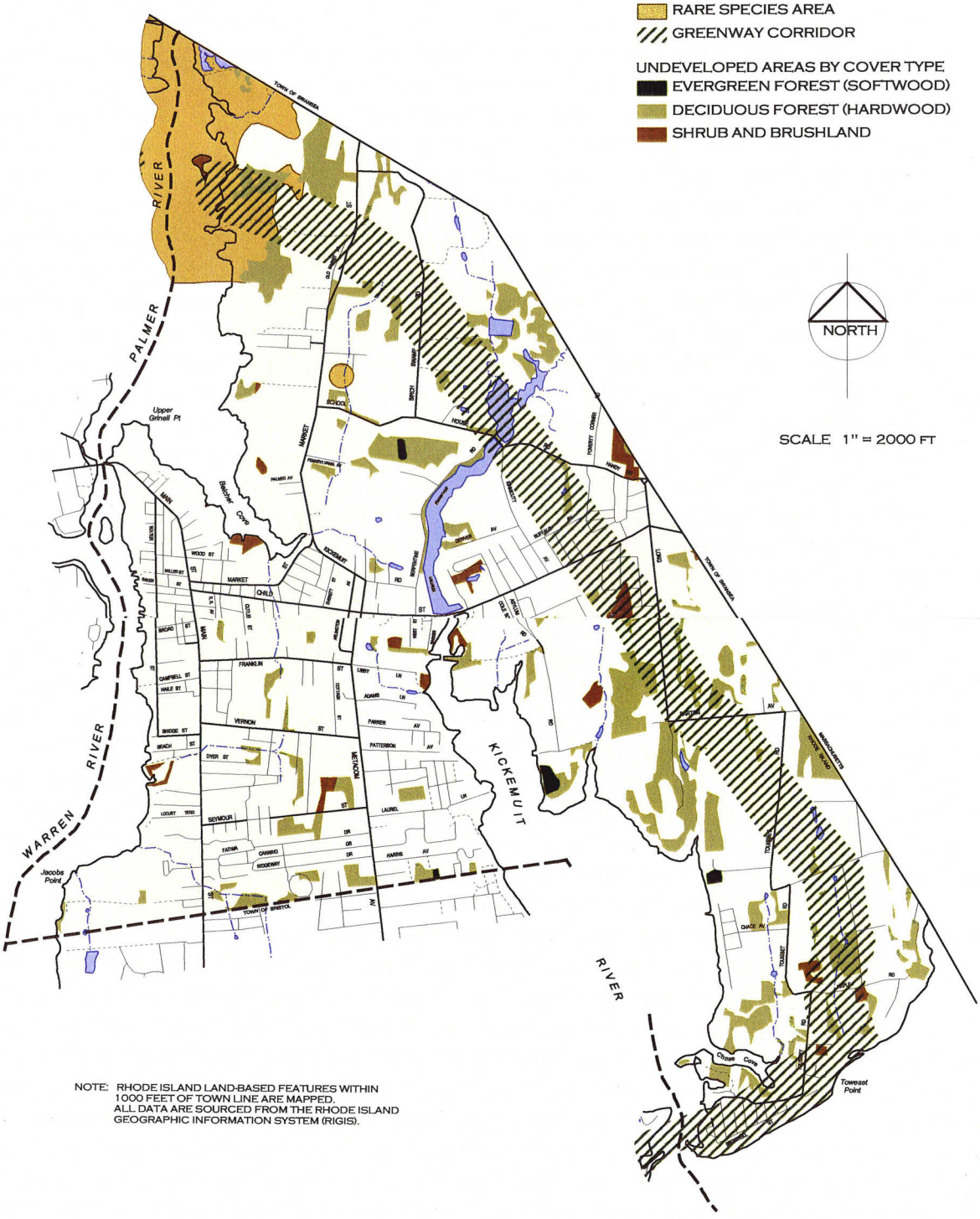

FIG 7: NATURAL RESOURCES

MAPPING AND PLANNING SERVICES
PLANNING GIS CARTOGRAPHY
21 HAMILTON AVENUE, JAMESTOWN RI 02835
(401) 423-3841 TEL/FAX

MH 10/98

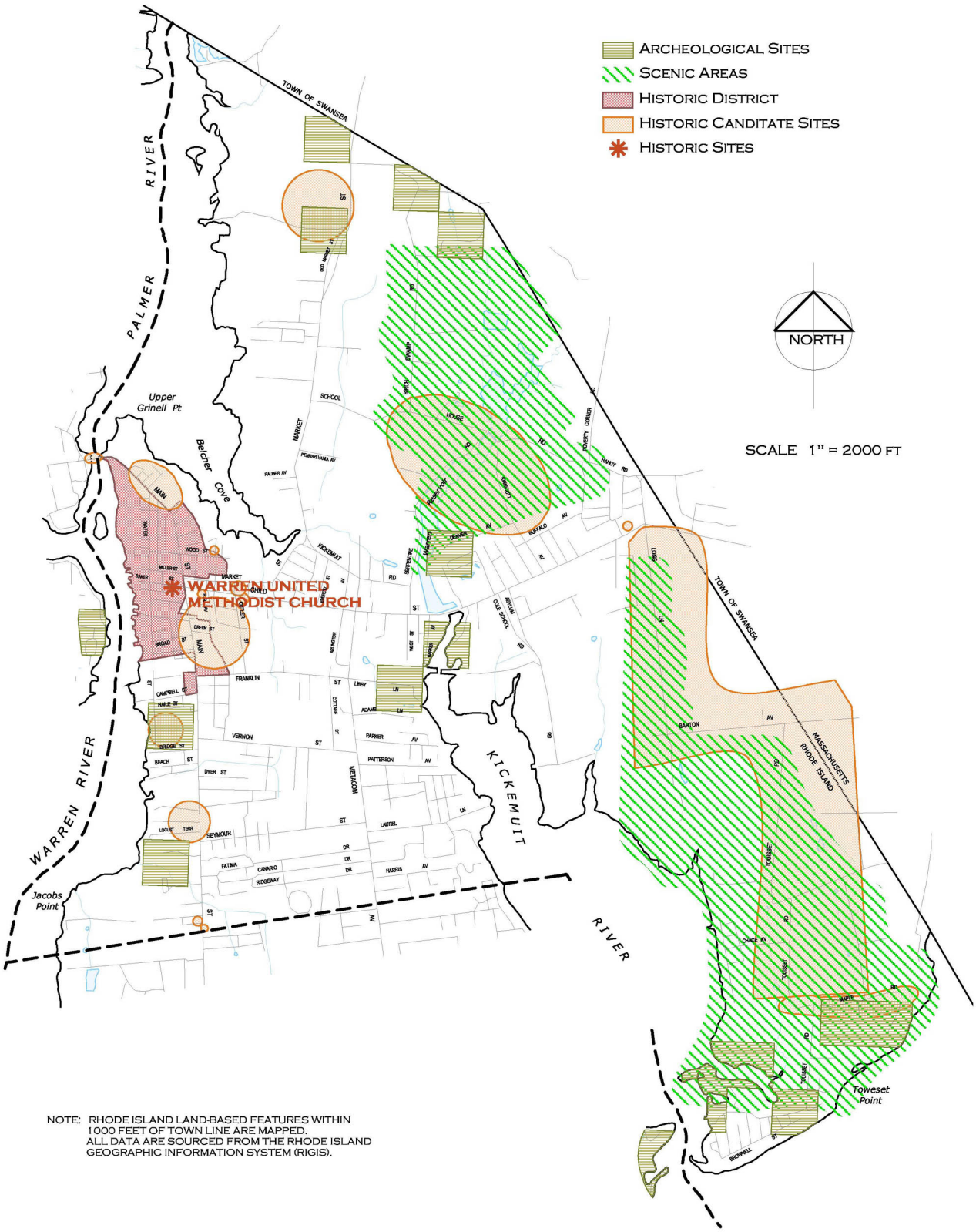

NOTE: RHODE ISLAND LAND-BASED FEATURES WITHIN 1000 FEET OF TOWN LINE ARE MAPPED. ALL DATA ARE SOURCED FROM THE RHODE ISLAND GEOGRAPHIC INFORMATION SYSTEM (RIGIS).

FIG 8: CULTURAL AND HISTORIC RESOURCES

MAPPING AND PLANNING SERVICES
PLANNING GIS CARTOGRAPHY
21 HAMILTON AVENUE, JAMESTOWN RI 02835
(401) 423-3841 TEL/FAX

MH 10/98