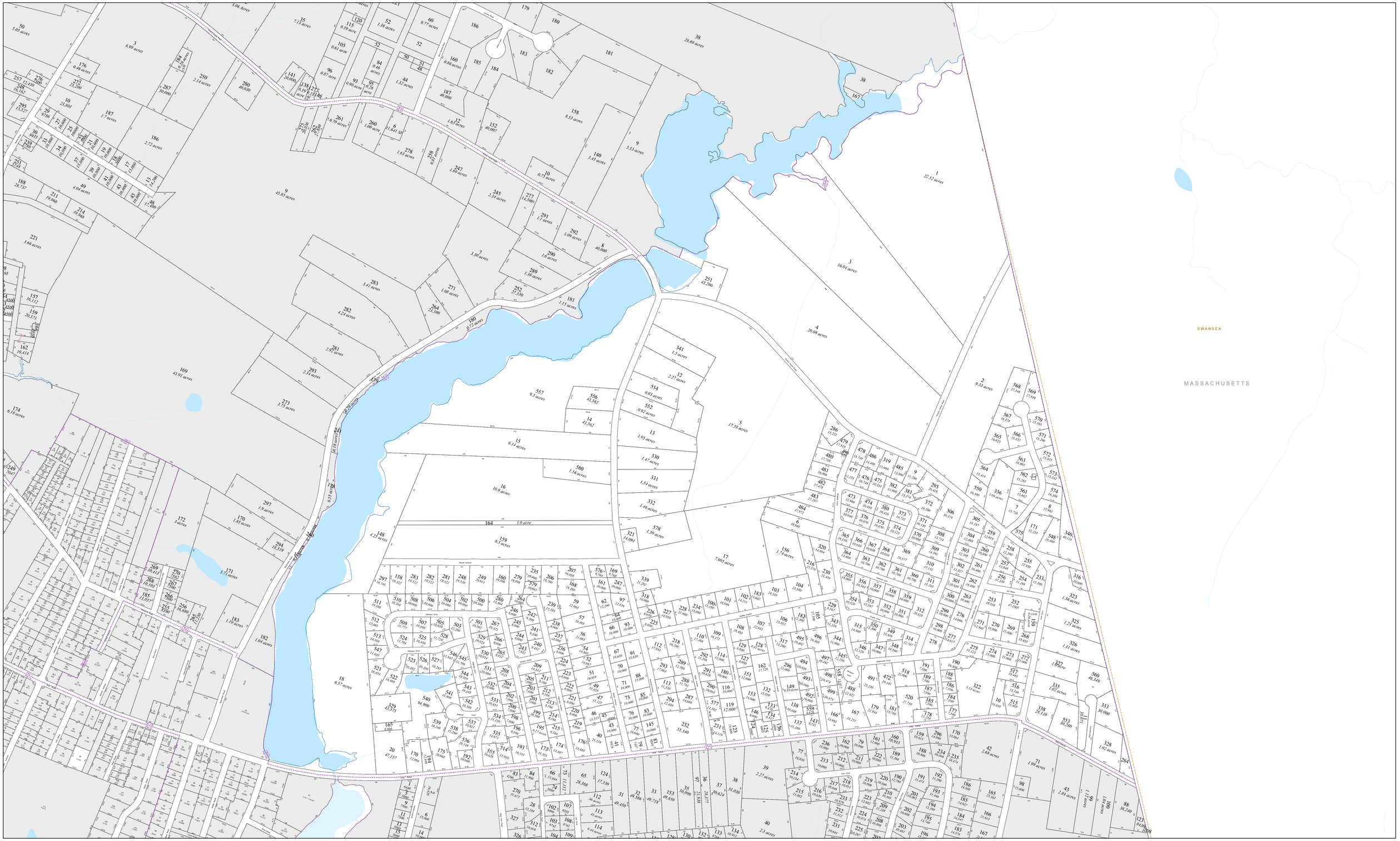

Prepared by:

MainStreetGIS
MainStreetGIS, LLC
www.mainstreetgis.com

This map is for assessment purposes only
and is not valid for legal description or conveyance.

Mapping is current through December 31, 2015
Print date: 11/16/2016

0 190 380 760 Feet

N

Tax Map
TOWN OF WARREN
Rhode Island
Prepared by MainStreetGIS, LLC

Parcel Boundary
Parcel Water Boundary
Paper Street
Right of Way
Town Boundary
State Boundary
Stream
Water Body

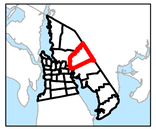

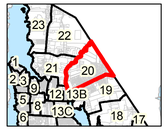

Plat Number
20